











TOWN OF APPOMATTOX, VA OFFICIAL ZONING MAP

Original Zoning Adopted: May 1969

Revised: 2013

Legend

-  R-1 Limited Residential
-  R-2 Limited Residential, Village Homes
-  R-3 General Residential
-  B-1 General Business
-  B-2 Intense Business
-  M-1 Industrial
-  MHP-1 Mobile Home Park
-  P-1 Public Use District

Paul D. Harvey

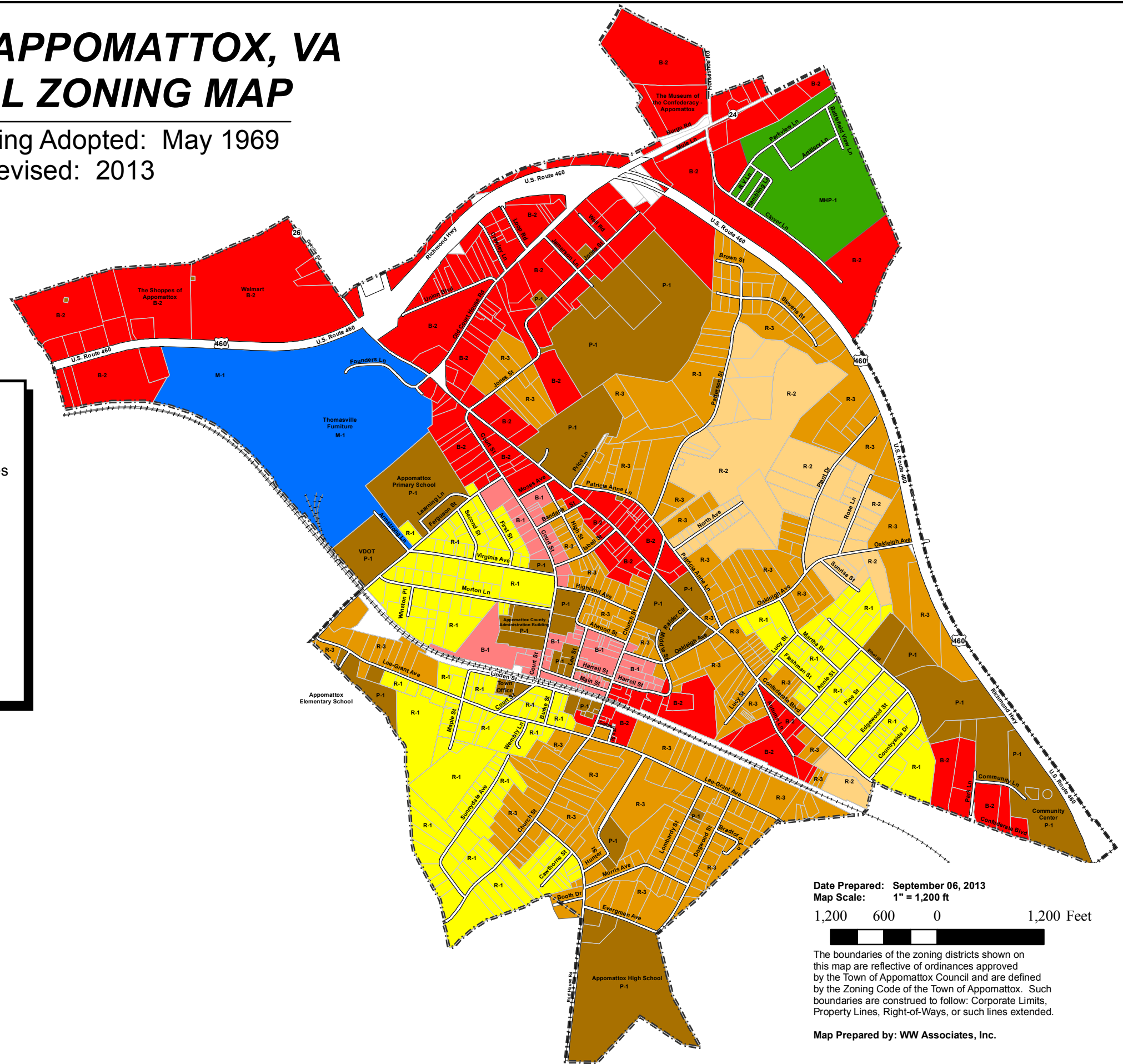
Town Mayor

May 1969

Original Adopted Date

August 12, 2013

Adopted Date



Date Prepared: September 06, 2013

Map Scale: 1" = 1,200 ft

1,200 600 0 1,200 Feet

The boundaries of the zoning districts shown on this map are reflective of ordinances approved by the Town of Appomattox Council and are defined by the Zoning Code of the Town of Appomattox. Such boundaries are construed to follow: Corporate Limits, Property Lines, Right-of-Ways, or such lines extended.

Map Prepared by: WW Associates, Inc.

W
W
ASSOCIATES
ENGINEERS
SURVEYORS
PLANNERS
P.O. Box 4119 Lynchburg, VA 24502
Phone: 434.316.6090
3040 Avemore Square Place Charlottesville, VA 22911
Phone: 434.984.2700
www.wwassociates.net